





**Jim Simmons Trail**  
 - 3.54 mi, Main Trail  
 - 2.92 mi, Side Trails

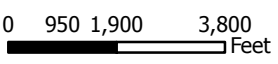
-  Shared Use Path
-  Path Distance (Feet)
-  City Park
-  City Boundary

NOTE: This map is a resource to be used for general information purposes only. The City of Marysville shall assume no liability for any errors, omissions, or inaccuracies in the information provided.

All GIS data layers are referenced in the Ohio State Plane Coordinate System, Horizontal - North American Datum (NAD) 83 (95) Vertical - North American Datum Vertical Datum (NAVD) 88, Units - Surveyors Feet.

All data has been developed from public records that are constantly undergoing change and is not warranted for content, completeness, or accuracy. The City of Marysville does not warrant, guarantee or represent the data to be fit for a particular use or purpose.

## City Parkland Trail Overview Map



April 26, 2016



209 S. Main St., Marysville, Ohio 43040  
 (937) 645-7337 www.marysvilleohio.org